

Sea Fog and Visibility Threat Assessment

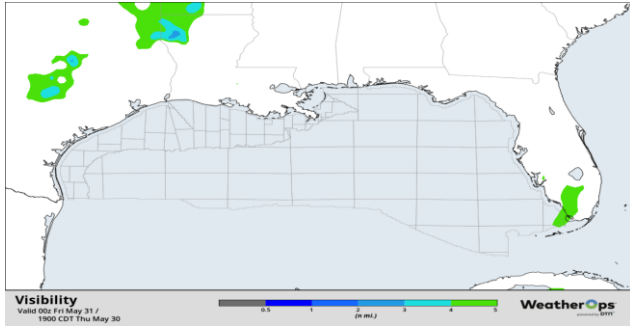
Port Locations		Fri May 31				Sat Jun 1				Sun Jun 2				Mon Jun 3				Tue Jun 4				Wed Jun 5				Thu Jun 6			
		6am	12pm	6pm	12am	6am	12pm	6pm	12am	6am	12pm	6pm	12am	6am	12pm	6pm	12am	6am	12pm	6pm	12am	6am	12pm	6pm	12am	6am	12pm	6pm	12am
Brownsville, TX	Local Time (UTC -5)																												
	12 Hour Fog Threat	Low	Low	Low	Low	Low	Low	Low	Low	Low	Low	Low	Low	Low	Low	Low	Low	Low	Low	Low	Low	Low	Low	Low	Low	Low	Low	Low	Low
	Visibility	8	9	8	8	9	9	9	9	9	9	9	9	9	9	9	9	9	9	9	9	9	9	9	9	9	9	9	9
Corpus Christi, TX	Local Time (UTC -5)																												
	12 Hour Fog Threat	Low	Low	Low	Low	Low	Low	Low	Low	Low	Low	Low	Low	Low	Low	Low	Low	Low	Low	Low	Low	Low	Low	Low	Low	Low	Low	Low	Low
	Visibility	9	9	9	8	8	9	9	9	9	9	9	9	9	9	9	9	9	9	9	9	9	9	9	9	9	9	9	9
Freeport, TX	Local Time (UTC -5)																												
	12 Hour Fog Threat	Low	Low	Low	Low	Low	Low	Low	Low	Low	Low	Low	Low	Low	Low	Low	Low	Low	Low	Low	Low	Low	Low	Low	Low	Low	Low	Low	Low
	Visibility	8	8	8	7	6	8	8	7	8	9	9	9	9	9	9	9	9	9	9	9	9	9	9	9	9	9	9	9
Galveston, TX	Local Time (UTC -5)																												
	12 Hour Fog Threat	Low	Low	Low	Low	Low	Low	Low	Low	Low	Low	Low	Low	Low	Low	Low	Low	Low	Low	Low	Low	Low	Low	Low	Low	Low	Low	Low	Low
	Visibility	7	8	7	7	7	7	8	7	8	9	9	9	9	9	9	9	9	9	9	9	9	9	9	9	9	9	9	9
Port Arthur, TX	Local Time (UTC -5)																												
	12 Hour Fog Threat	Low	Low	Low	Low	Mod	Low	Low	Low	Low	Low	Low	Low	Low	Low	Low	Low	Low	Low	Low	Low	Low	Low	Low	Low	Low	Low	Low	Low
	Visibility	6	7	6	8	5	5	8	8	9	9	9	9	9	9	9	9	9	9	9	9	9	9	9	9	9	9	9	9
Lake Charles, LA	Local Time (UTC -5)																												
	12 Hour Fog Threat	Low	Mod	Low	Low	Low	Low	Low	Low	Low	Low	Low	Low	Low	Low	Low	Low	Low	Low	Low	Low	Low	Low	Low	Low	Low	Low	Low	Low
	Visibility	6	5	6	7	4	7	8	9	8	9	9	9	9	9	9	9	9	9	9	9	9	9	9	9	9	9	9	9
Marsh Island, LA	Local Time (UTC -5)																												
	12 Hour Fog Threat	Low	Low	Low	Low	Low	Low	Low	Low	Low	Low	Low	Low	Low	Low	Low	Low	Low	Low	Low	Low	Low	Low	Low	Low	Low	Low	Low	Low
	Visibility	8	7	9	9	7	8	8	9	9	8	8	8	9	8	9	8	9	9	9	9	9	9	9	9	9	9	9	9
Port Fourchon, LA	Local Time (UTC -5)																												
	12 Hour Fog Threat	Low	Low	Low	Low	Low	Low	Low	Low	Low	Low	Low	Low	Low	Low	Low	Low	Low	Low	Low	Low	Low	Low	Low	Low	Low	Low	Low	Low
	Visibility	9	9	9	9	8	7	8	9	7	9	9	9	7	9	9	9	9	9	9	9	9	9	9	9	9	9	9	9
New Orleans, LA	Local Time (UTC -5)																												
	12 Hour Fog Threat	Low	Low	Low	Low	Mod	Mod	Low	Low	Low	Low	Low	Low	Low	Low	Low	Low	Low	Low	Low	Low	Low	Low	Low	Low	Low	Low	Mod	Low
	Visibility	8	8	8	8	5	4	4	6	5	7	8	7	8	9	9	7	8	9	9	8	8	9	9	9	9	9	7	7
Venice, LA	Local Time (UTC -5)																												
	12 Hour Fog Threat	Low	Low	Low	Low	Mod	Low	Low	Low	Low	Low	Low	Low	Low	Low	Low	Low	Low	Low	Low	Low	Low	Low	Low	Low	Low	Low	Low	Low
	Visibility	9	9	9	8	7	5	7	7	4	8	9	8	9	9	8	9	9	9	9	9	9	9	9	9	9	9	9	9
Pascagoula, MS	Local Time (UTC -5)																												
	12 Hour Fog Threat	Low	Low	Low	Low	Mod	Mod	Low	Low	Low	Low	Low	Low	Low	Low	Low	Low	Low	Low	Low	Low	Low	Low	Low	Low	Low	Low	Low	Low
	Visibility	9	9	9	7	4	4	4	4	5	8	9	8	9	9	9	9	9	9	9	9	9	9	9	9	9	9	9	9
Mobile Bay, AL	Local Time (UTC -5)																												
	12 Hour Fog Threat	Low	Low	Low	Low	Mod	Low	Low	Low	Low	Low	Low	Low	Low	Low	Low	Low	Low	Low	Low	Low	Low	Low	Low	Low	Low	Low	Low	Low
	Visibility	9	9	9	7	4	4	4	6	6	9	9	8	9	9	9	8	9	9	9	9	9	9	9	9	9	9	9	9
Tampa, FL	Local Time (UTC -4)																												
	12 Hour Fog Threat	Low	Low	Low	Low	Low	Low	Low	Low	Low	Low	Low	Low	Low	Low	Low	Low	Low	Low	Low	Low	Low	Low	Low	Low	Low	Low	Low	Low
	Visibility	9	9	9	9	9	9	9	9	9	9	9	9	9	9	9	9	9	9	9	9	9	9	9	9	9	9	9	9

Forecast Issued
31-May-2024
1000 UTC

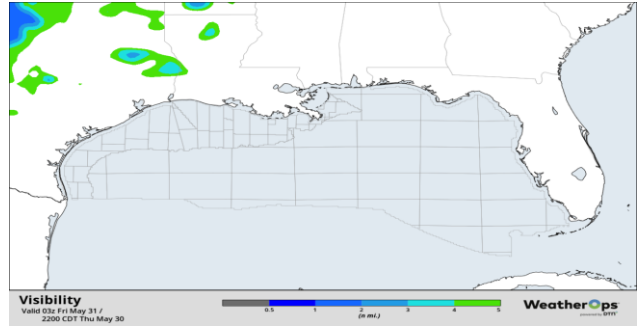
Weather Trigger	Green	Yellow	Red
Fog Threat*	Low	Moderate	High
Visibility**	> 3 nautical miles	> 1 to ≤ 3 nm	< 1 nautical mile

*Fog Threat identifies the potential for fog to develop that may reduce visibility below 3 miles.
 **Note that visibility accounts for both fog and precipitation impacts. As a result, a forecast for low visibility is not always a direct result of sea fog.

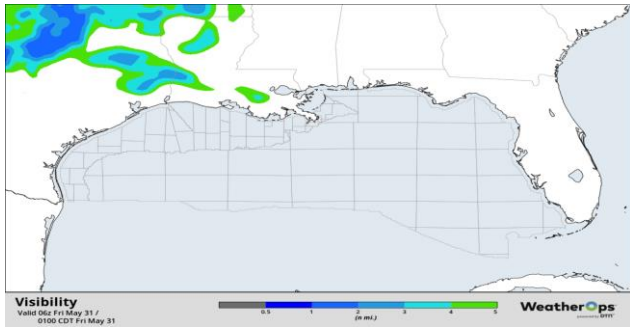
Visibility Forecast 0600 CT May-31



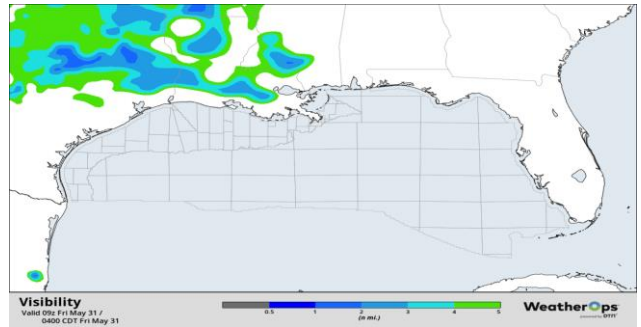
Visibility Forecast 0900 CT May-31



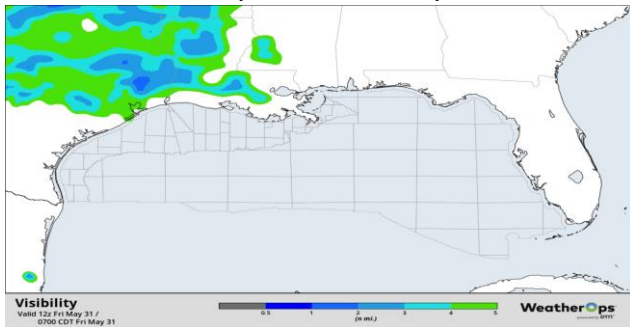
Visibility Forecast 1200 CT May-31



Visibility Forecast 1500 CT May-31



Visibility Forecast 1800 CT May-31



Visibility Forecast 0600 CT Jun-01

