

# Sea Fog and Visibility Threat Assessment

Port Locations		Wed May 22			Thu May 23			Fri May 24			Sat May 25			Sun May 26			Mon May 27			Tue May 28							
		6am	12pm	6pm	12am	6am	12pm	6pm	12am	6am	12pm	6pm	12am	6am	12pm	6pm	12am	6am	12pm	6pm	12am	6am	12pm	6pm			
Brownsville, TX	Local Time (UTC-5)																										
	12 Hour Fog Threat	Low																									
	Visibility	14	20	26	32	38	44	50	56	62	68	74	80	86	92	98	104	110	116	122	128	134	140	146	152	158	164
Corpus Christi, TX	Local Time (UTC-5)																										
	12 Hour Fog Threat	Low																									
	Visibility	14	20	26	32	38	44	50	56	62	68	74	80	86	92	98	104	110	116	122	128	134	140	146	152	158	164
Freeport, TX	Local Time (UTC-5)																										
	12 Hour Fog Threat	Low																									
	Visibility	14	20	26	32	38	44	50	56	62	68	74	80	86	92	98	104	110	116	122	128	134	140	146	152	158	164
Galveston, TX	Local Time (UTC-5)																										
	12 Hour Fog Threat	Low																									
	Visibility	14	20	26	32	38	44	50	56	62	68	74	80	86	92	98	104	110	116	122	128	134	140	146	152	158	164
Port Arthur, TX	Local Time (UTC-5)																										
	12 Hour Fog Threat	Low																									
	Visibility	14	20	26	32	38	44	50	56	62	68	74	80	86	92	98	104	110	116	122	128	134	140	146	152	158	164
Lake Charles, LA	Local Time (UTC-5)																										
	12 Hour Fog Threat	Low																									
	Visibility	14	20	26	32	38	44	50	56	62	68	74	80	86	92	98	104	110	116	122	128	134	140	146	152	158	164
Marsh Island, LA	Local Time (UTC-5)																										
	12 Hour Fog Threat	Low																									
	Visibility	14	20	26	32	38	44	50	56	62	68	74	80	86	92	98	104	110	116	122	128	134	140	146	152	158	164
Port Fourchon, LA	Local Time (UTC-5)																										
	12 Hour Fog Threat	Low																									
	Visibility	14	20	26	32	38	44	50	56	62	68	74	80	86	92	98	104	110	116	122	128	134	140	146	152	158	164
New Orleans, LA	Local Time (UTC-5)																										
	12 Hour Fog Threat	Low																									
	Visibility	14	20	26	32	38	44	50	56	62	68	74	80	86	92	98	104	110	116	122	128	134	140	146	152	158	164
Venice, LA	Local Time (UTC-5)																										
	12 Hour Fog Threat	Low																									
	Visibility	14	20	26	32	38	44	50	56	62	68	74	80	86	92	98	104	110	116	122	128	134	140	146	152	158	164
Pascagoula, MS	Local Time (UTC-5)																										
	12 Hour Fog Threat	Low																									
	Visibility	14	20	26	32	38	44	50	56	62	68	74	80	86	92	98	104	110	116	122	128	134	140	146	152	158	164
Mobile Bay, AL	Local Time (UTC-5)																										
	12 Hour Fog Threat	Low																									
	Visibility	14	20	26	32	38	44	50	56	62	68	74	80	86	92	98	104	110	116	122	128	134	140	146	152	158	164
Tampa, FL	Local Time (UTC-4)																										
	12 Hour Fog Threat	Low																									
	Visibility	13	19	25	31	37	43	49	55	61	67	73	79	85	91	97	103	109	115	121	127	133	139	145	151	157	163

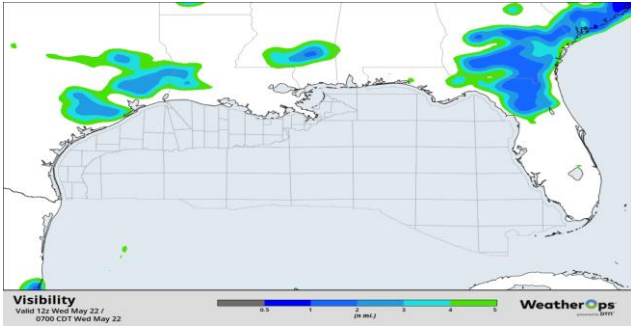
<b>Forecast Issued</b>
22-May-2024
1000 UTC

Weather Trigger	Green	Yellow	Red
Fog Threat*	Low	Moderate	High
Visibility**	> 3 nautical miles	> 1 to ≤ 3 nm	≤ 1 nautical mile

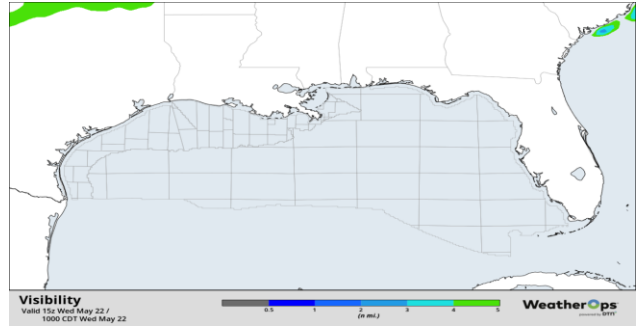
\*Fog Threat identifies the potential for fog to develop that may reduce visibility below 3 miles.

\*\*Note that visibility accounts for both fog and precipitation impacts. As a result, a forecast for low visibility is not always a direct result of sea fog.

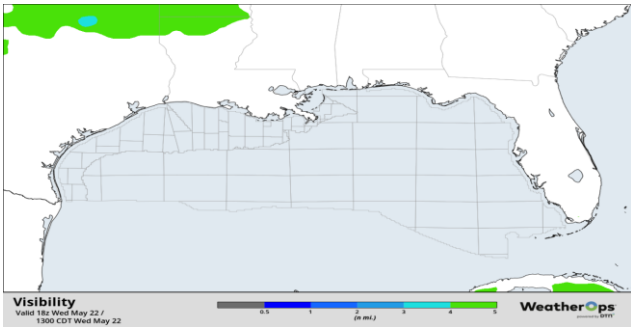
Visibility Forecast 0600 CT May-22



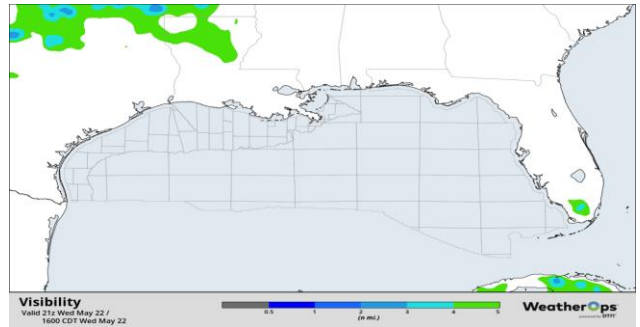
Visibility Forecast 0900 CT May-22



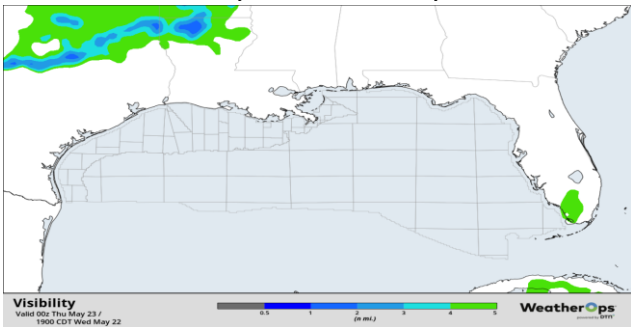
Visibility Forecast 1200 CT May-22



Visibility Forecast 1500 CT May-22



Visibility Forecast 1800 CT May-22



Visibility Forecast 0600 CT May-23

